Urban Computing

Dr. Mitra Baratchi

October 5, 2020

Leiden Institute of Advanced Computer Science - Leiden University

Recap (Session 2-4)

- Time-series data
- Spatial data
  - Geostatistical processes (e.g. temperature)
  - Point processes (e.g. crime)
  - Lattice processes (e.g. population)
- Spatio-temporal data
  - Spatio-temporal processes (extension of spatial processes)
  - Spatio-temporal trajectories
    - Trajectory pre-processing

Fifth Session: Urban Computing - Machine Learning

Table of Contents

Part 1: Machine learning for spatio-temporal data

Machine learning for spatio-temporal data

How can we use machine learning algorithms to deal with data of spatio-temporal nature with the following properties?

- High dimensional (in time and space)
- Auto-correlation in time and space
- Non-stationarity in time, heterogeneity in space
- Multi-scale effect
- Many types of imperfections (noise, missing data, inconsistent sampling rate)

Machine learning for spatio-temporal data

- Do we know any algorithms that is suited for high-dimensional data?
- Do you know any machine learning algorithm that is inherently aware of space (areas, distances, neighborhoods) and time (periodicity, durations, intervals, etc.)?
- Do you know any machine learning algorithm that is inherently robust to noise, missing data, etc.?

Challenges in spatio-temporal data analysis

Machine learning for spatio-temporal data

General purpose algorithms are not designed for spatio-temporal data. The key is to adapt available algorithms to spatio-temporal data?

Not Secure | urban.cs.wpi.edu/urbcomp2019/

UrbComp 2019 | About | Call for papers | Organizers | Accepted papers | Schedule | Keynotes | Past Workshops

Call for papers

Aims and Scope

The goals and framework of urban computing result in four folds of challenges in the context of data mining:

- **Adapt machine learning algorithms to spatial and spatio-temporal data:** Spatio-temporal data has unique properties, consisting of spatial distance, spatial hierarchy, temporal smoothness, period and trend, as compared to image and text data. How to adapt existing machine learning algorithms to deal with spatio-temporal properties remains a challenge.
- **Combine machine learning algorithms with database techniques:** Machine learning and databases are two distinct fields in computing science, having their own communities and conferences. While people from these two communities barely talk to each other, we do need the knowledge from both sides when designing data analytic methods for urban computing. The combination is also imperative for other big data projects. It is a challenging task for people from both communities to design effective and efficient data analytics methods that seamlessly and organically integrate the knowledge of databases and machine learning.
- **Cross-domain knowledge fusion methods:** While fusing knowledge from multiple disparate datasets is imperative in a big data project, cross-domain data fusion is a non-trivial task given the following reasons. First, simply concatenating features extracted from different datasets into a single feature vector may compromise the performance of a task, as different data sources may have very different feature spaces, distributions and levels of significance. Second, the more types of data involved in a task, the more likely we could encounter a data scarce problem. For example, five data sources, consisting of traffic, meteorology, POIs, road networks, and air quality readings, are used to predict the fine-grained air quality throughout a city. When trying to apply this method to other cities, however, we would find that many cities cannot find enough data in each domain (e.g. do not have enough monitoring stations to generate air quality data), or may even not have the data of a domain (like traffic data) at all.
- **Interactive visual data analytics:** Data visualization is not solely about displaying raw data and presenting results, though the two are general motivation of using visualization. Interactive visual data analytics becomes even more important in urban computing, seamlessly combining visualization methods with data mining algorithms as well as a deployment of the integration on a cloud computing platform. It is also an approach to the combination of human intelligence with machine intelligence. The interactive visual data analytics also empower people to integrate domain knowledge (such as urban planning) with data science, enabling domain experts to work with data scientist on

Questions we often need to answer

- How to define a new machine learning algorithm for a given spatio-temporal problem?
- How to find algorithms that are both aware of space and time?
- These are few options for adapting available algorithms:
  - Changing the input data representation
  - Changing the similarity measure
  - Changing the objective function
    - Supervised learning $\leftarrow$ designing new auto-regressive models
    - Unsupervised learning $\leftarrow$ a very popular approach
    - Requires thinking about a means for evaluating the performance
- How to deal with data imperfections algorithmically?

Data look

Time

location

MobileEntity ID, or anything else

Id	Timestamp	Location-long	Location-lat
2635	1997-07-24 20:50:00	– 149.007	63.809
2635	1997-07-24 21:23:35	– 148.897	63.766
2635	1997-07-27 22:30:23	– 148.967	63.824
2635	1997-07-31 02:52:48	– 149.026	63.803
2635	1997-08-03 01:47:04	– 149.046	63.795

GPS

	Scannerid	Time	DeviceAddress
1	[illegible]	[illegible]	[illegible]
2	1324	[illegible]	[illegible]
3	1324	1435505646	724290cde6af4645
4	1306	1435492293	6f1cf35f0bae2726
5	1293	1435513780	0c6185a840a4ee04
6	1293	1435513780	1eae7d8fde8dc50a
7	1297	1434550416	58884273fc450e86
8	1297	1434550412	6404531599f094e9
9	1297	1434550418	6e05f4edfdf08391
10	1297	1434550419	a04138e1aff48b03
11	1297	1434559015	6ea0d773c851ed56
12	1297	1434550018	58884273fc450e86

WiFi scans

What are different ways we can look at trajectory data?

Query type	Location	EntityID	time
1	**Fixed**	**Fixed**	Variable
2	**Fixed**	Variable	Variable
3	Variable	**Fixed**	Variable
4	Variable	Variable	Variable

Table 1: Different ways of looking at trajectory data

How people have changed available machine learning algorithms to deal with this data?

- In this session we will see few examples:
  - Spatial patterns (New features space + K-mean)
  - Trajectory clustering (Modified DBSCAN clustering)
  - Trajectory forecasting (Modified Hidden Markov Models)
  - POI recommendations (Modified recommendation algorithms)

Part 2: Modeling spaces

What are different ways we can look at trajectory data?

Query type	Location	Entity	time
1	**Fixed**	**Fixed**	Variable
2	**Fixed**	Variable	Variable
3	Variable	**Fixed**	Variable
4	Variable	Variable	Variable

Table 2: Different ways of looking at trajectory data

Research directions:

- Spatial patterns, spatial profiles
- Point of interest labeling

Table of content

Profiling locations

- **Given**:
  - Data in form of $\{\langle s_i, e_j, t\rangle | i \in 1...N, j \in 1...M, t \in 1...T\}$
- **Objective:**
  - Creating profiles for each space s_i, based on detections of entities e_j
  - Each space should have a unique profile
  - Profiles reflect functions of spaces
    - Restaurant
    - Cafe
    - Classroom
    - ...

How does the data look like?

- Detections of entities with unique identifiers in a space look like this:

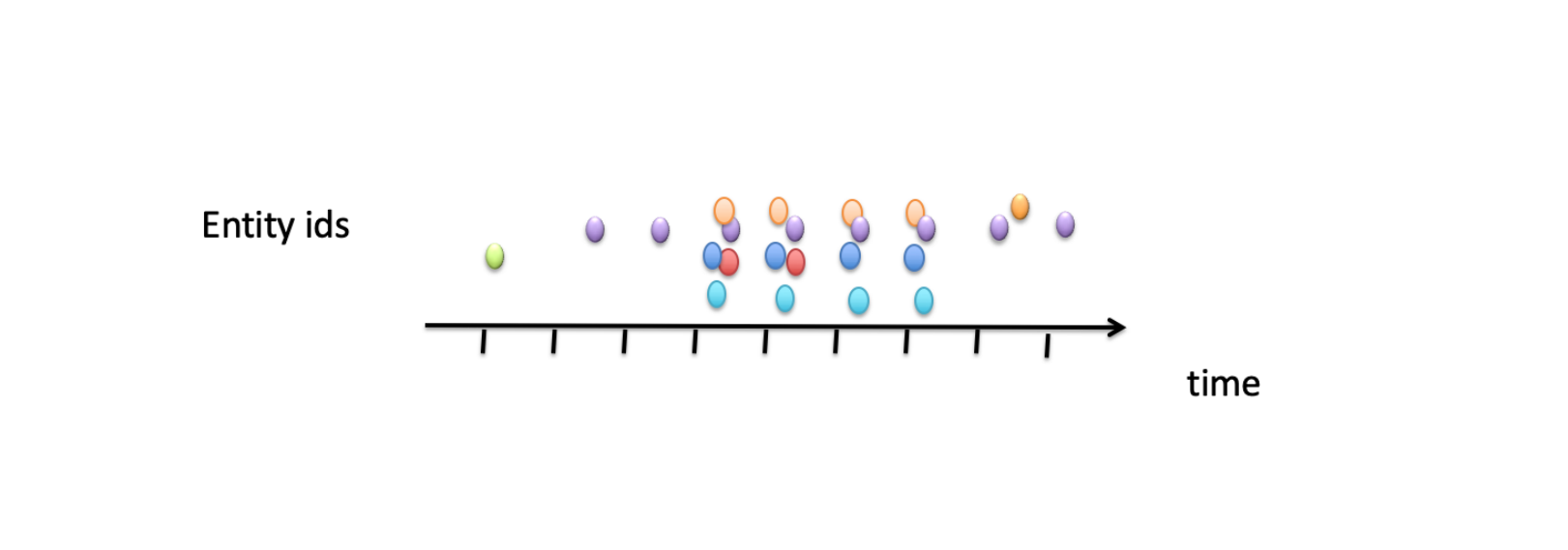

- How do we compare spaces to each other based on this form of data?
- How to represent data? What are instances and attributes?

Creating instances and attributes

Option 1:

- **Instances:** Each day in a space
- **Attributes:** Hourly densities

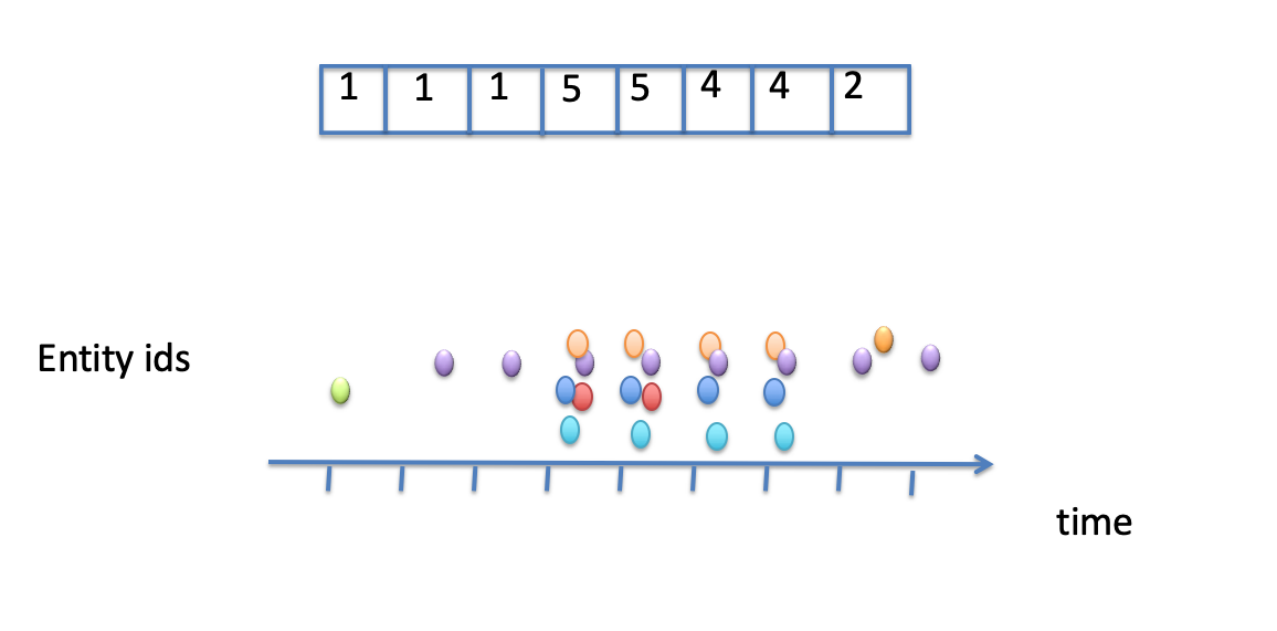

Figure 1: Density-based features

What other features are relevant?

- If we collect data from different spaces (cafes, classrooms, etc.) how can we use such data to create profiles for them so that we see their similarities and differences?

What features define a space?

What does the profile of cafes look like?

- To answer this question. Let's think about what people do in cafes?
  - Meeting
  - Take away coffee
  - Work
  - Watching sport matches (a cafes next to a sport center)
- How can we capture these activities in form of features? possibly people being present synchronously in different **windows over time**?
  - Density based features do not represent these behaviors

Windows over time

Where can presences over time happen?

Windows over time

Windows over time



Windows over time

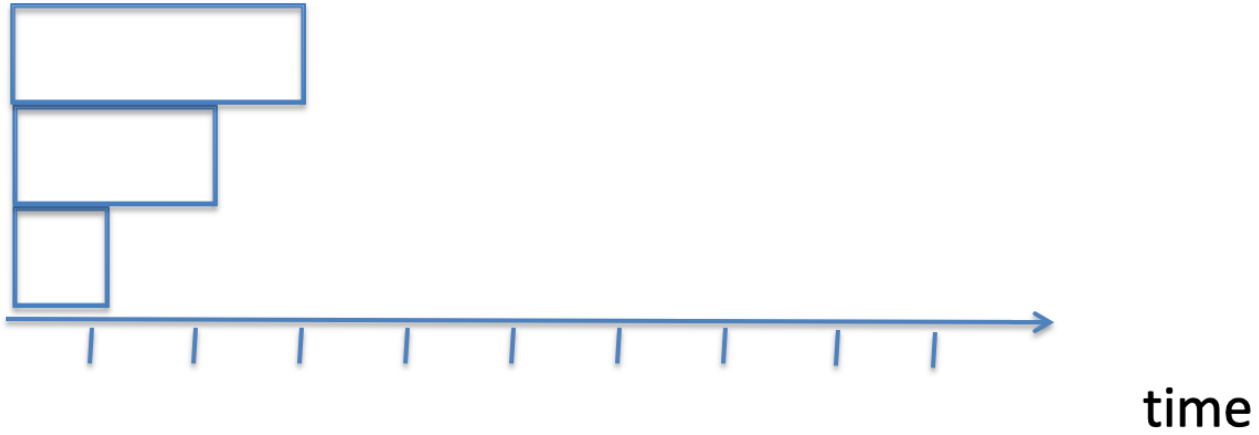

Windows over time

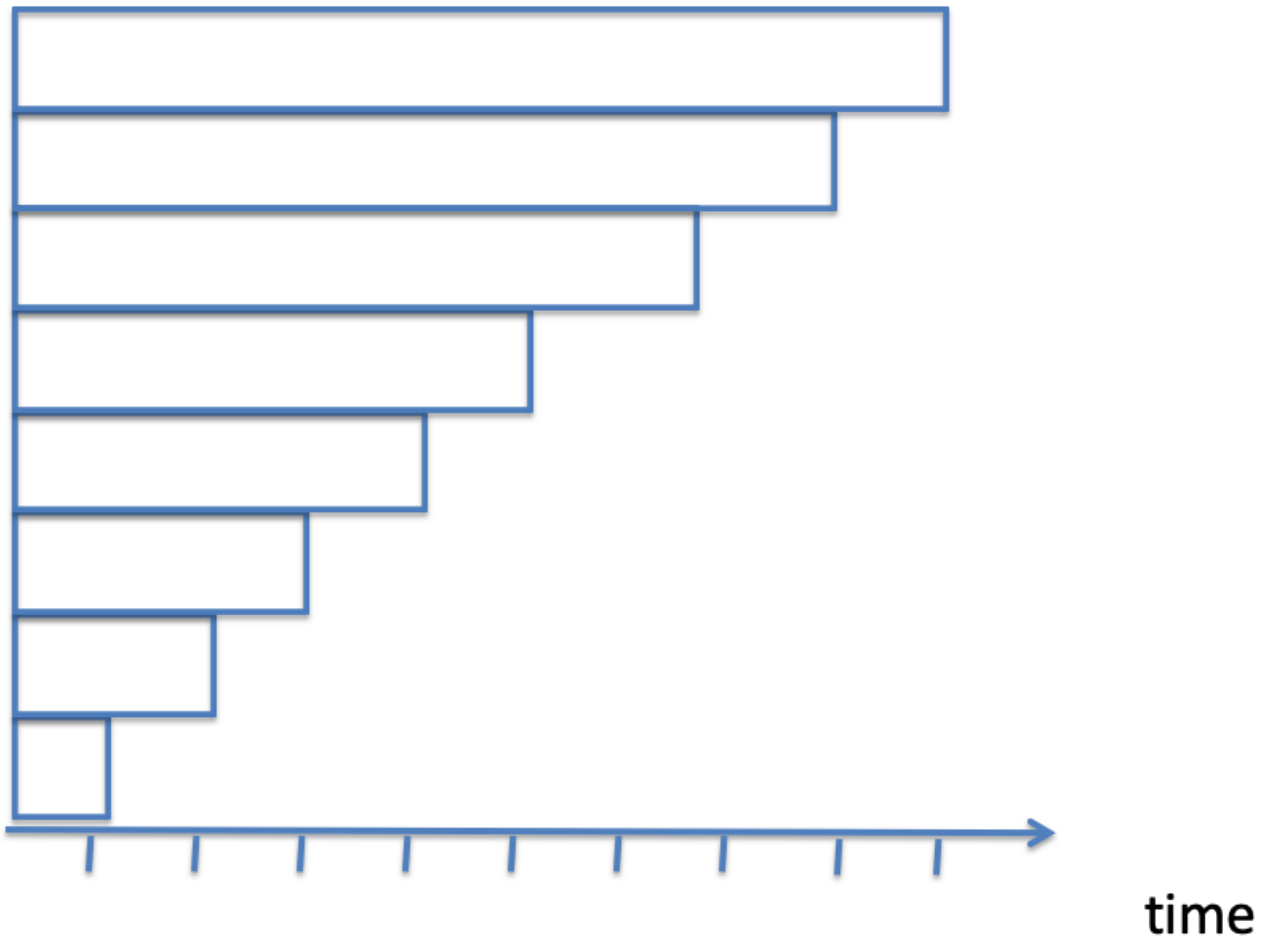

Windows over time

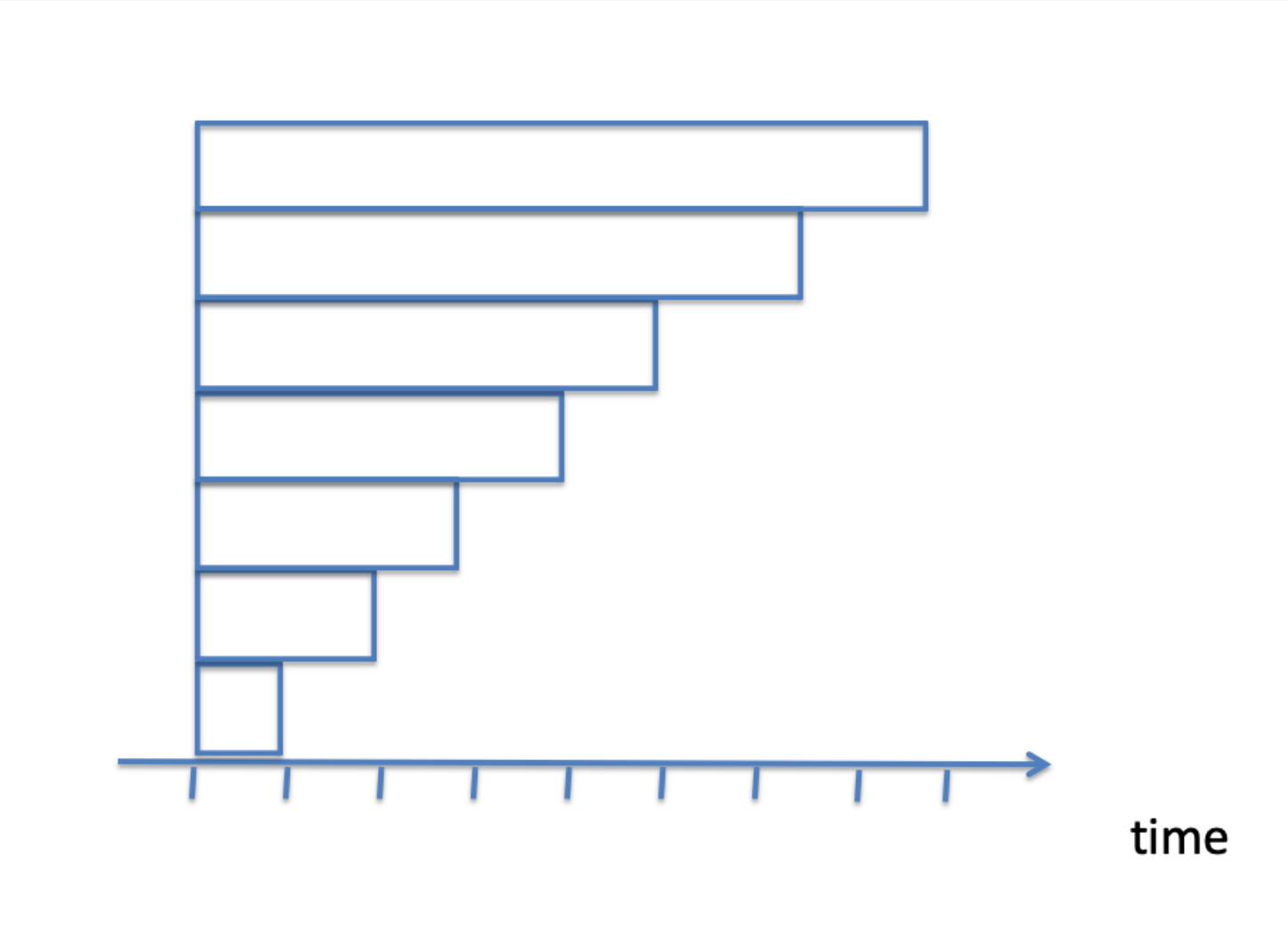

Windows over time

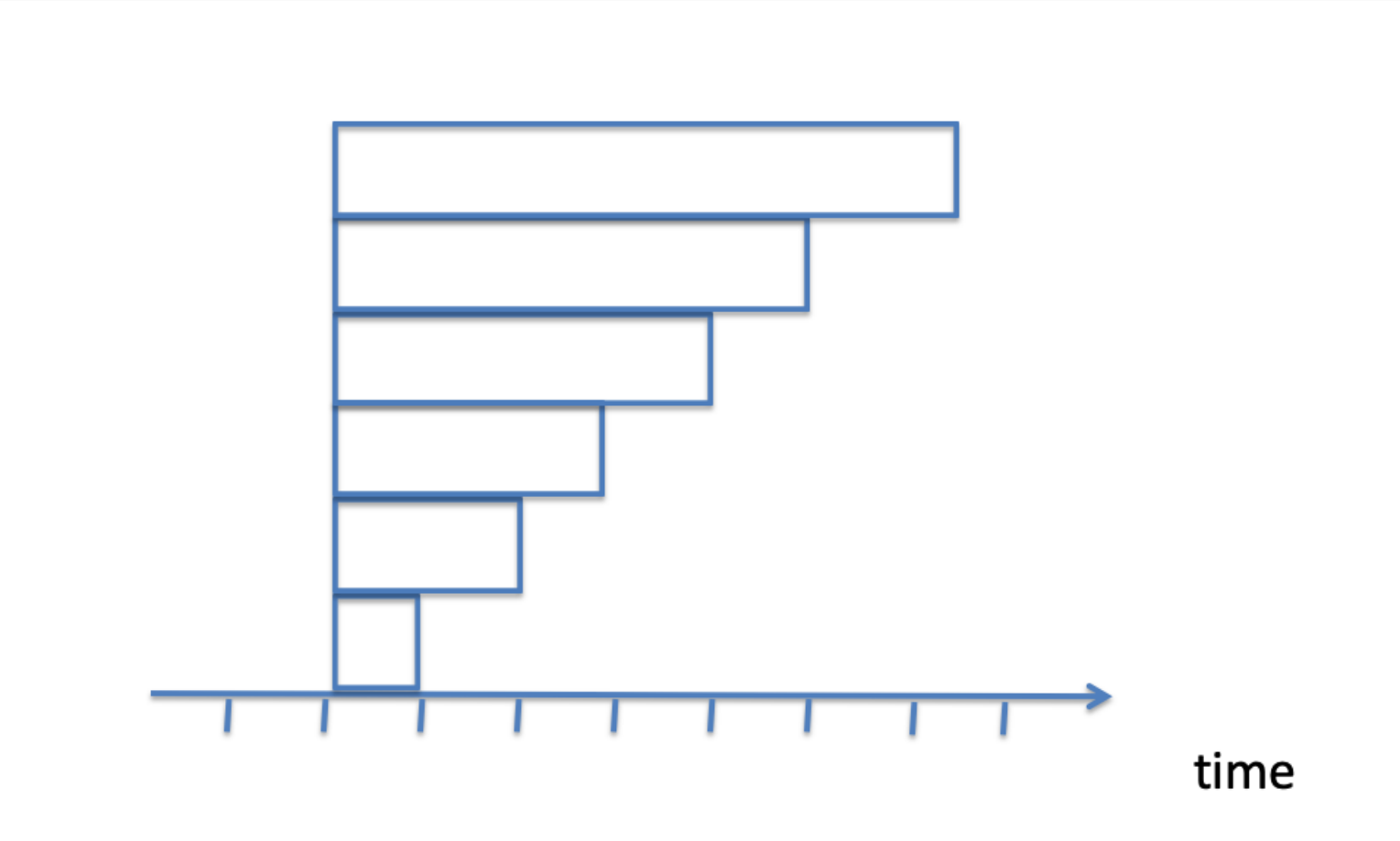

Presences can happen within many possible windows

Example: Windows over time

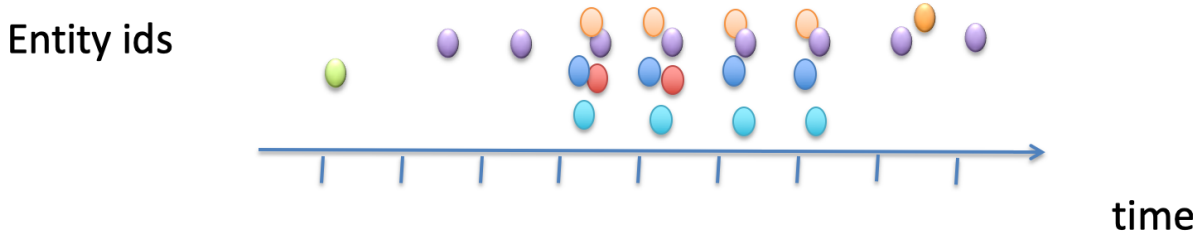

Example: Windows over time

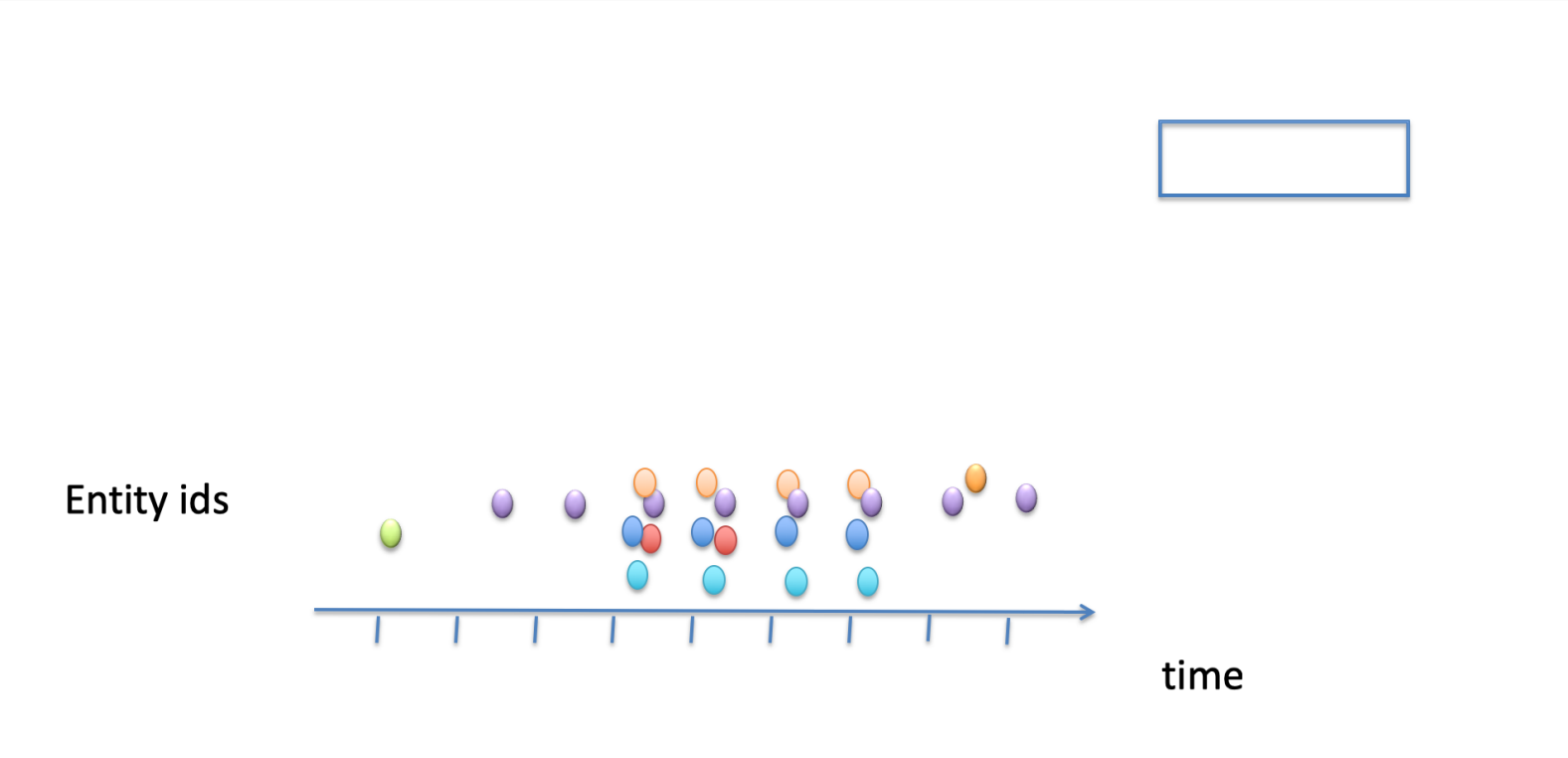

- Looking at these windows and see count the number of people present in them
- We need to determine how to count within a window

Example: Windows over time

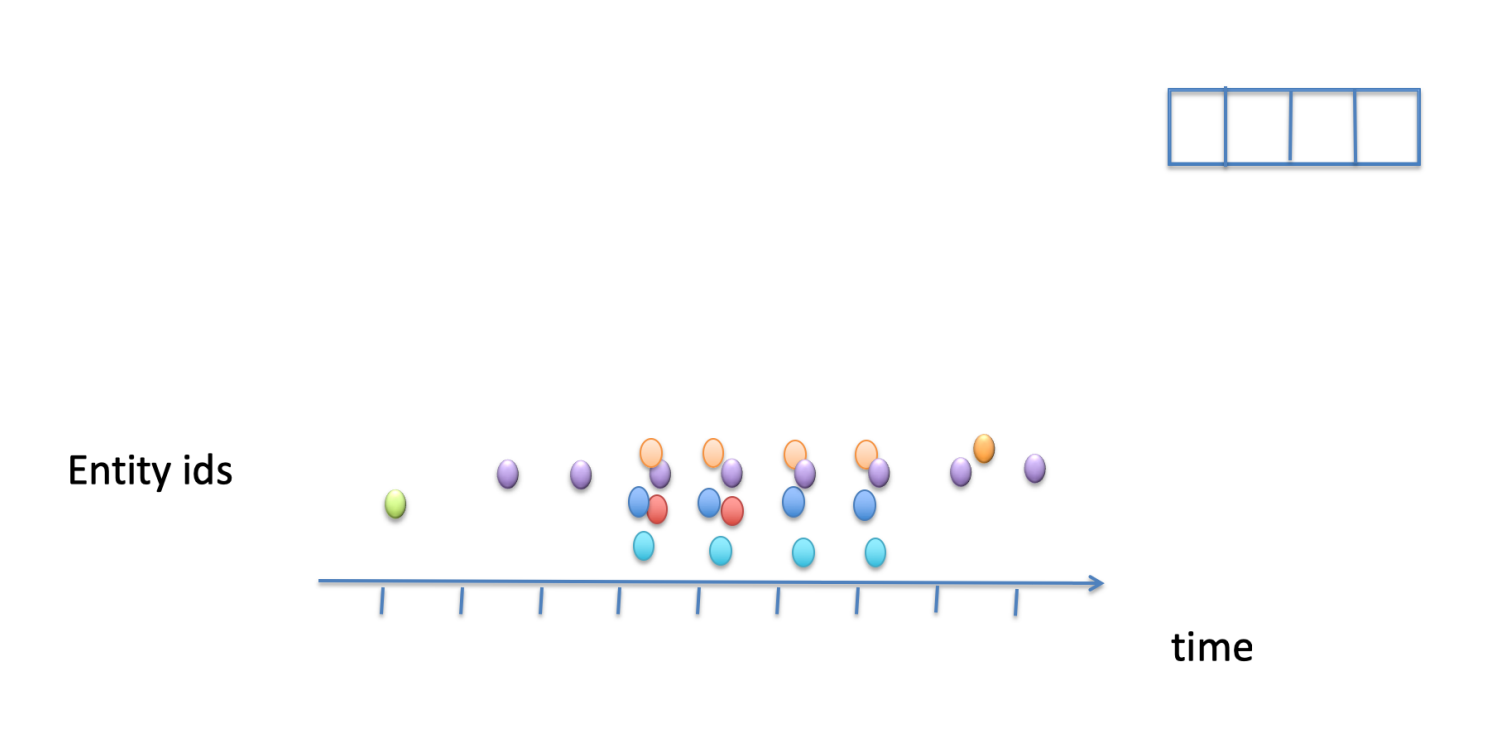

Presence in a window is considered together with a resolution of counting

Example: Windows over time

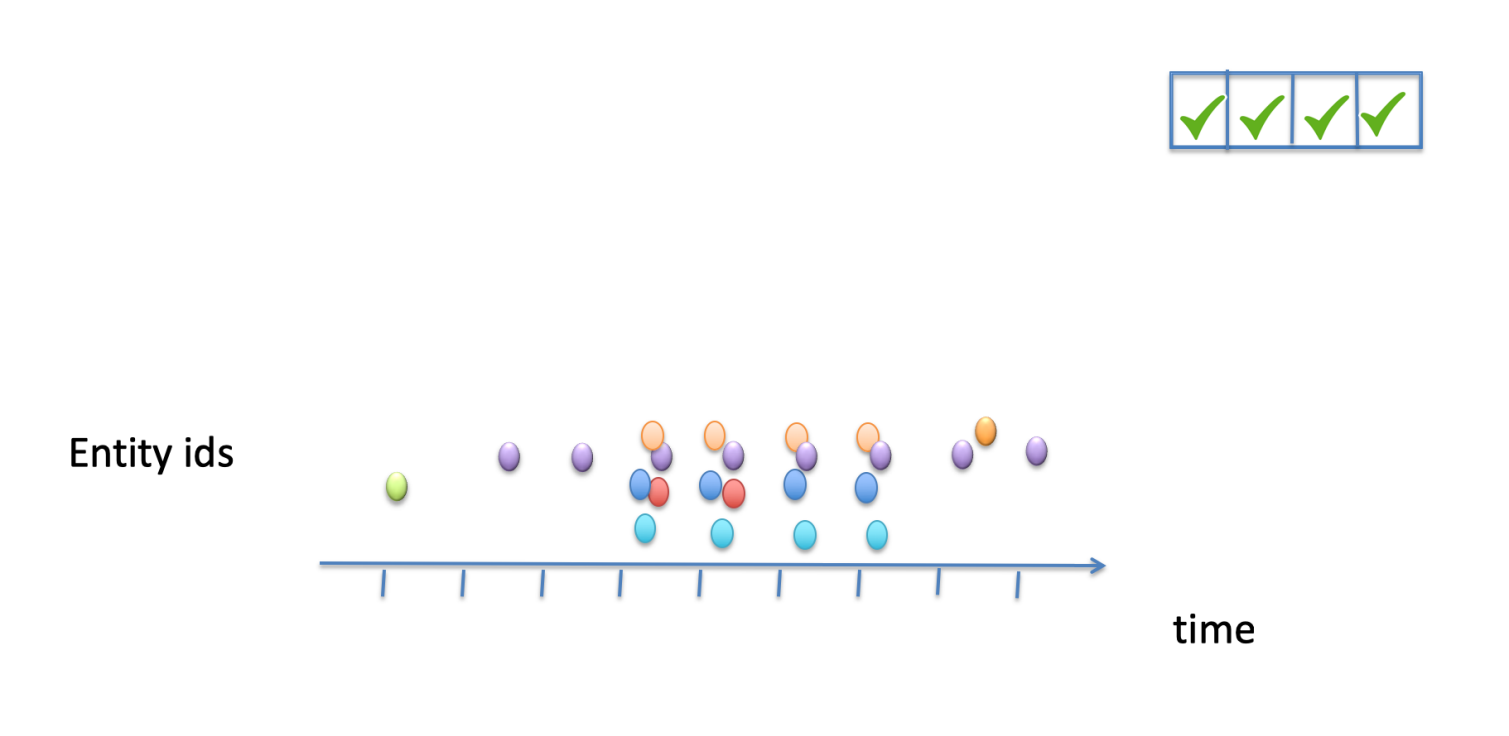

Example: Windows over time

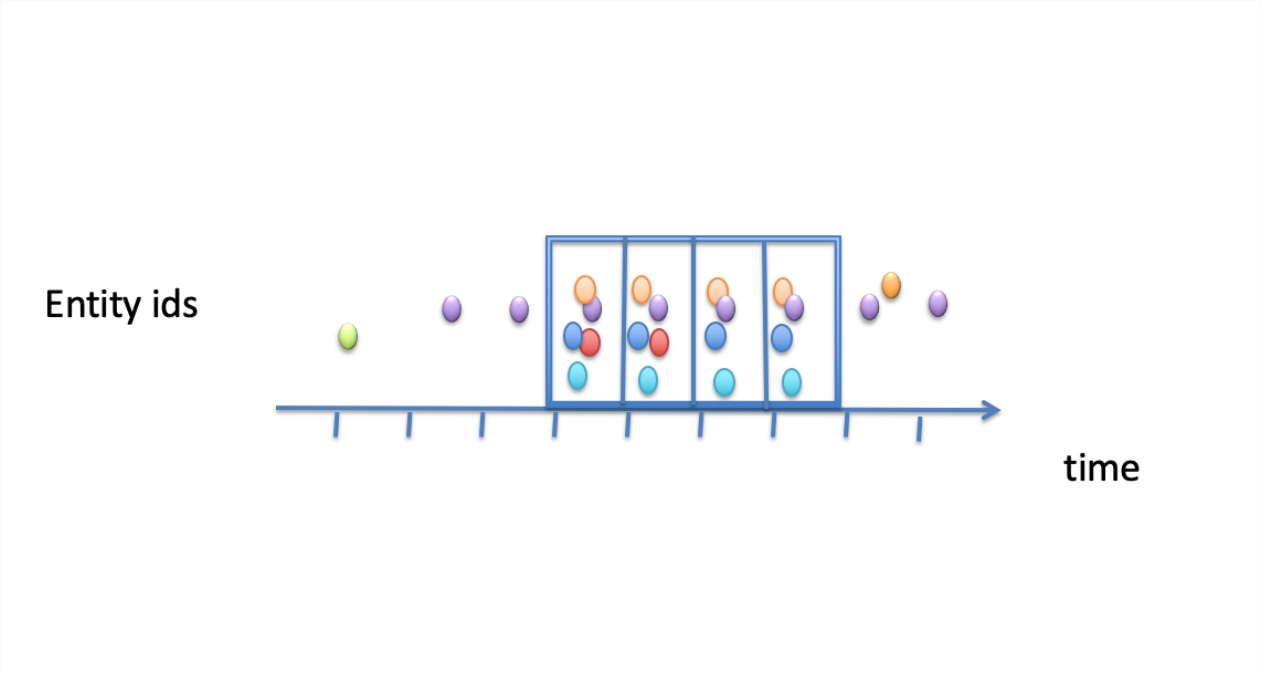

Example: Windows over time

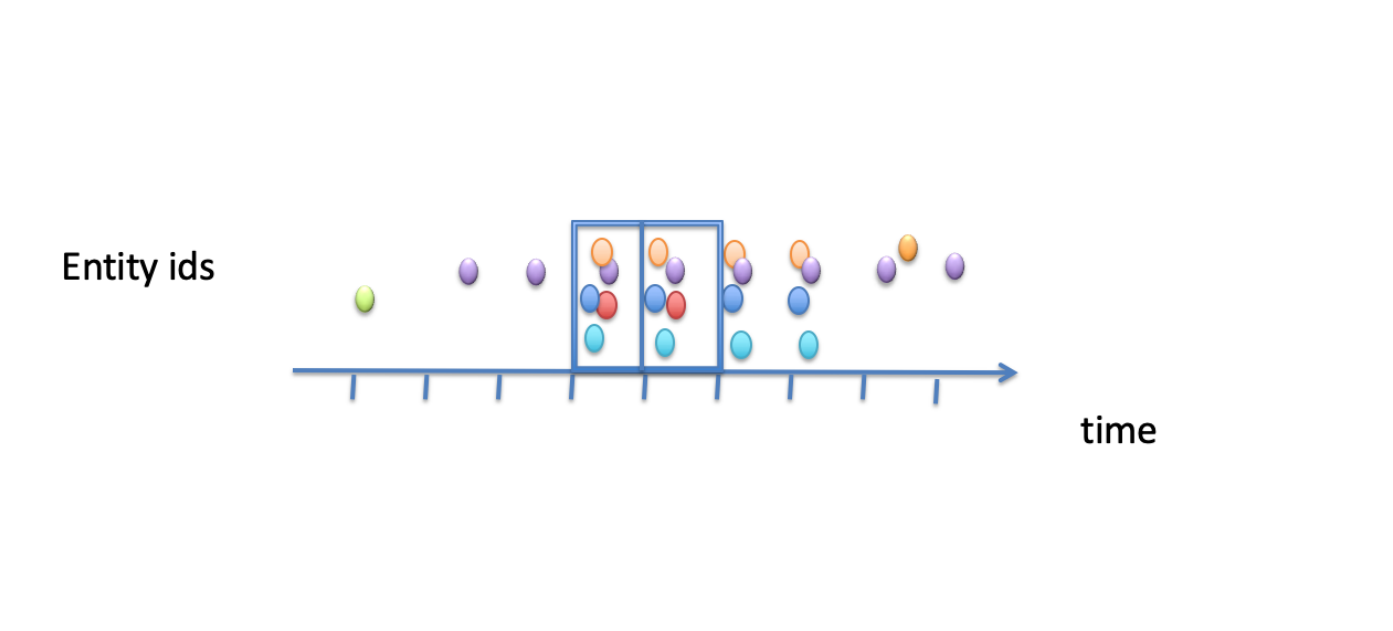

- Many groups are possibly formed → in real world each group may be following a common activity
- If the activity is recurring, it can be part of the profile or fingerprint of the space

Resolution of windows

- We are not sure about the frequency with which devices are being detected. This is device dependent.
- In reality, the number of entities in the same window can be considered using different resolutions. We can consider all of them because we are not sure about a consistent device frequency.

Creating instances and attributes

Option 2: Spaceprints feature vector[1]

- **Instances:** Each day in a space
- **Attributes:** The number of devices being present in windows w with variable:
  - Starting time t_{start}
  - Duration τ
  - Sampling resolution t_s

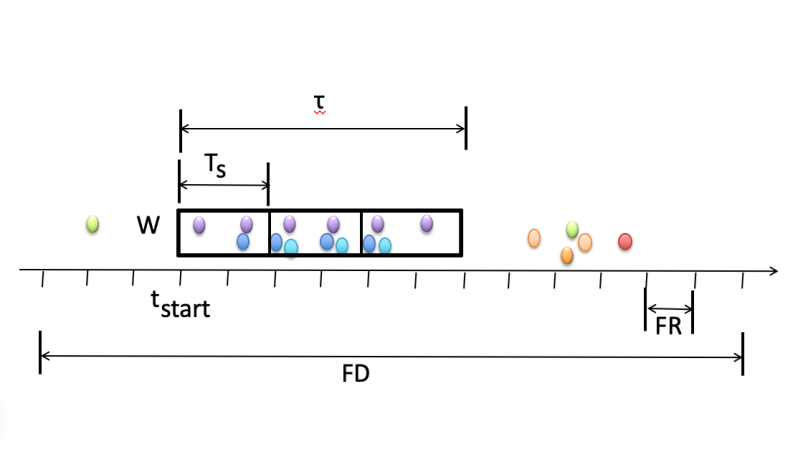

[1] Mitra Baratchi, Geert Heijenk, and Maarten van Steen. "Spaceprint: A Mobility-based Fingerprinting Scheme for Spaces". In: *Proceedings of the 25th ACM SIGSPATIAL International Conference on Advances in Geographic Information Systems*. SIGSPATIAL '17. Redondo Beach, CA, USA, 2017, 102:1–102:4. URL: http://doi.acm.org/10.1145/3139958.3140009.

Feature vector

If we calculate all possible features according to same template, we will have a feature vector

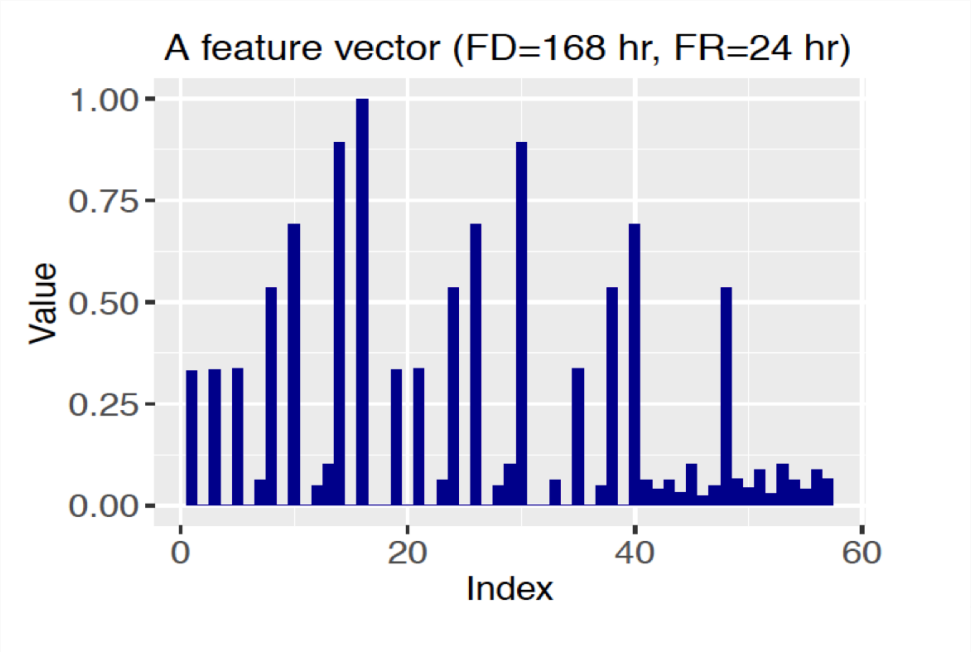

[2]

- This feature spaces can be matched with a similarity measure and used within a clustering algorithm (e.g., **K-means**) to can cluster spaces based on similarities

[2] Baratchi, Heijenk, and Steen, "Spaceprint: A Mobility-based Fingerprinting Scheme for Spaces".

Space profiles

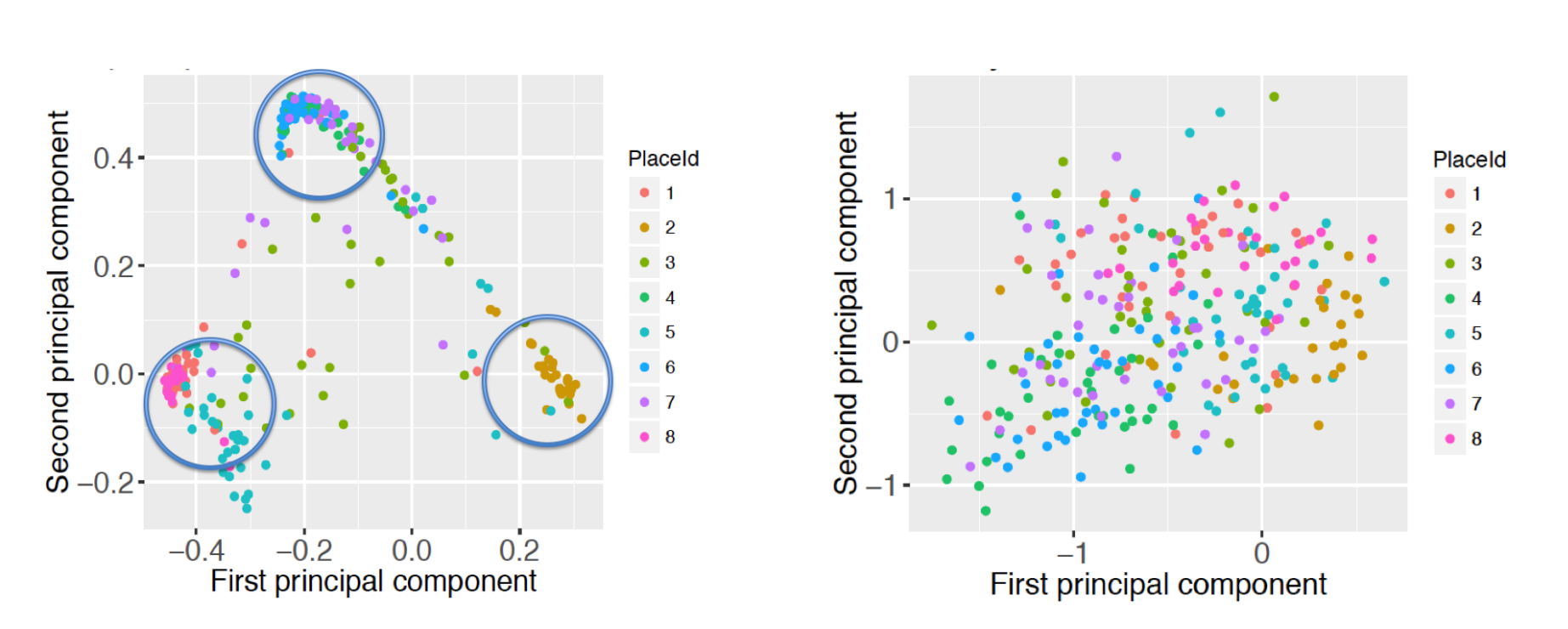

Figure 2: (Left) Option 2: feature vectors acquired from Spaceprint (right) Option 1: feature vectors acquired from density based counting.[3]

[3] Baratchi, Heijenk, and Steen, "Spaceprint: A Mobility-based Fingerprinting Scheme for Spaces".

Part 3: Modeling individual trajectories

What are different ways we can look at trajectory data?

Query type	Location	Entity	time
1	**Fixed**	**Fixed**	Variable
2	**Fixed**	Variable	Variable
3	Variable	**Fixed**	Variable
4	Variable	Variable	Variable

Table 3: Different ways of looking at trajectory data

Research directions

- Trajectory clustering
- Trajectory prediction

What clustering algorithms exist? Which ones can be useful?

Density-based clustering

Very popular in trajectory data mining

- Clustering based on **density** (local cluster criterion), such as density connected points
- Each cluster has a considerably higher density of points
- **Advantage**: easier parameter setting compared to algorithms such as K-means:
    - You do not need to define K.

DBSCAN

- DBSCAN: Density-based **spatial** clustering of applications with noise
- Two parameters
  - **Eps (ϵ):** Maximum radius of the neighborhood from a point
  - **MinPts:** Minimum number of points in an Eps-neighborhood of that point

DBSCAN: Core, Border and Noise Points

- $N_\epsilon(q) : \{p | dist(p, q) \leq \epsilon\}$
- Directly density-reachable: A point p is directly density-reachable from a point q wrt. ϵ, MinPts if
  - p belongs to $N_\epsilon(q)$
  - core point condition $|N_\epsilon(q)| >= MinPts$

Let's see how can we apply DBSCAN to trajectory data?

Table of content

Objective

- **Given:**
  - A set of trajectories presented in form of multi-dimensional points $Tr = p_1, p_2, p_3, \ldots, p_n$.
  - A point p_i is 2-dimensional entity (x, y).
  - Trajectories segmented to day level
- **Objective:**
  - We look for clusters representing frequent patterns
  - Clusters represent the most visited path
    - Road segment

Trajectory clustering

- DBSCAN for trajectory clustering
- Option 1:
  - Take trajectories as data instances
  - Modify DBSCAN to cluster trajectories

Issues with option 1

- **Trajectory partitions:** If we consider only complete trajectories, we miss valuable information on common Sub-trajectories.
  - Finding the characteristic point of trajectories
- **Similarity measure:** How to measure the distance between trajectories

Option 2: Traclus: An example of using DBSCAN for trajectory clustering[4]

[4] Jae-Gil Lee, Jiawei Han, and Kyu-Young Whang. "Trajectory clustering: a partition-and-group framework". In: *Proceedings of the 2007 ACM SIGMOD international conference on Management of data*. ACM. 2007, pp. 593–604.

Challenge

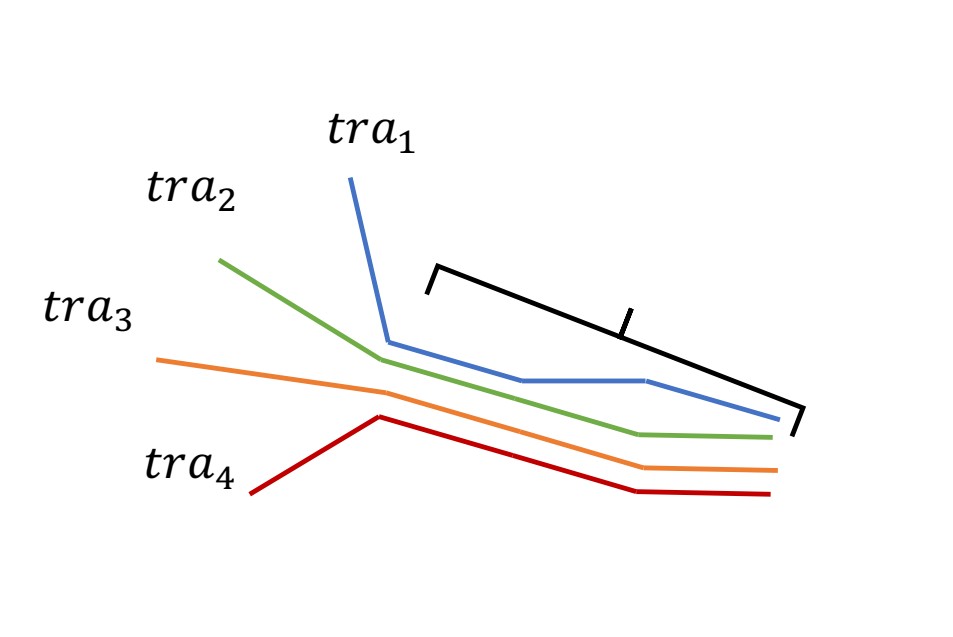

Figure 3: How to find common sub-trajectories?

- Data instances for DBSCAN should represent sub-trajectory candidates
- Partition trajectories to simple line segments first

Distance function

Now we need a way to measure the distance between line segments?

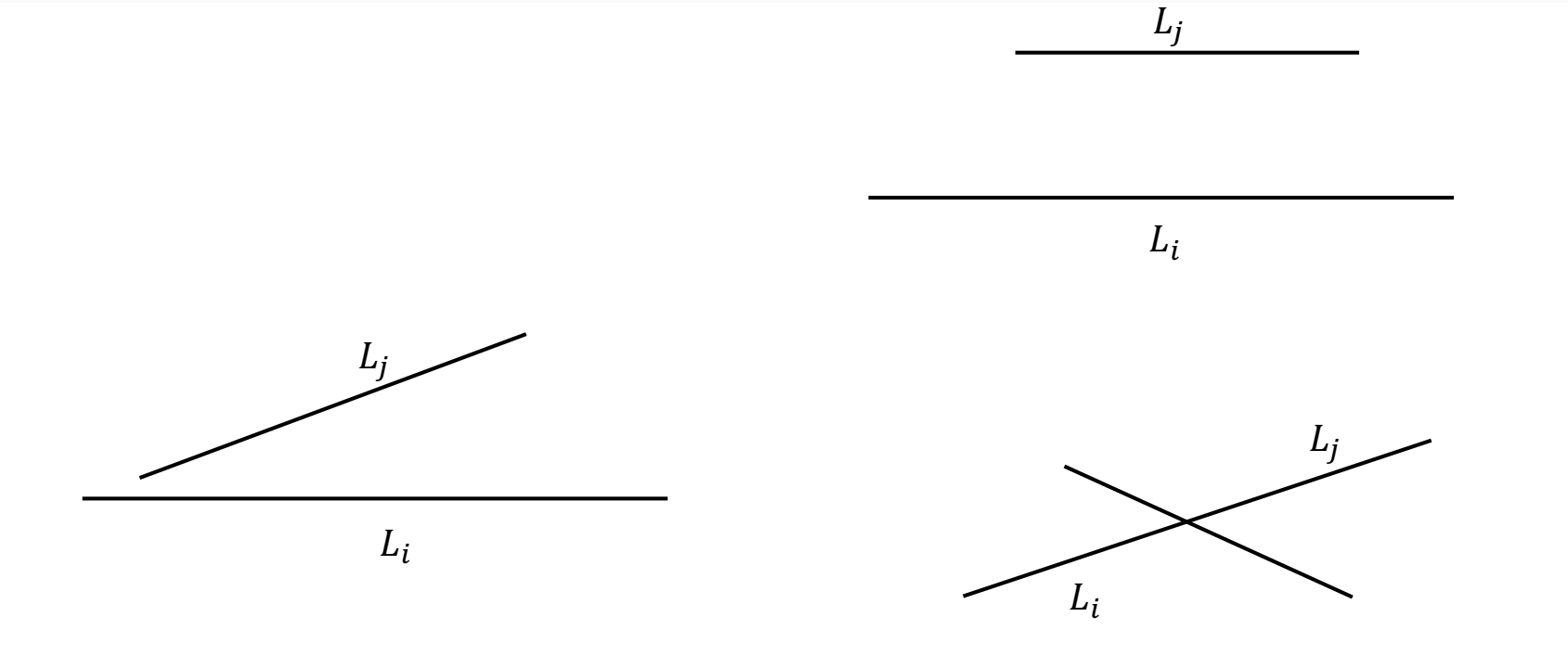

Distance measure

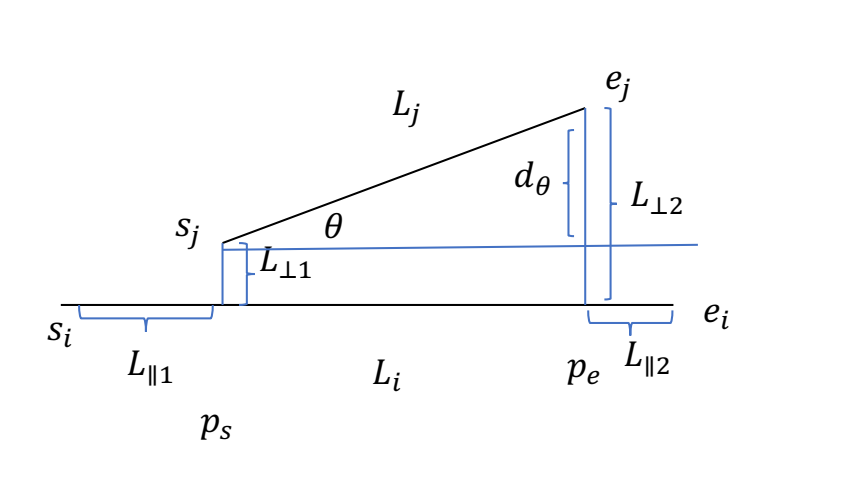

- $Dist(L_i, L_j) = w_\perp.d_\perp(L_i, L_j) + w_{||}.d_{||}(L_i, L_j) + d_\theta.(L_i, L_j)$
  - **Perpendicular distance:** $d_\perp = \frac{l_{\perp 1}^2 + l_{\perp 2}^2}{l_{\perp 1} + l_{\perp 2}}$
  - **Parallel distance:** $d_{||} = Min(l_{||1}, l_{||2})$
  - **Angle distance:** $d_\theta = ||L_k||sin(\theta)$

Final solution:

Partition and group framework:

- Partition trajectories
- Cluster line segments using DBSCAN modified based on the new similarity measure

Table of content

Objective

- **Given:**
  - A set of trajectories presented in form of multidimensional points $Tr = \{p_1, p_2, p_3, \ldots, p_n\}$.
  - A point p_i is 2-dimensional entity (x, y).
- **Objective:**
  - We want to forecast future points of the trajectory $\{p_{n+1}, p_{n+2}, \ldots, \}$

What algorithms do we know that can capture temporal aspects?
Which ones can be used for forecasting?

Algorithms we can use?

Some algorithms are designed to be **aware of time** (sequential orders in data). These are known as **dynamic machine learning**, or **state-space** algorithms

- Dynamic Bayesian Networks
- Hidden Markov Model

Markovian process

- A Markov process can be thought of as memory-less
  - The future of the process is solely based on its present state just as well as one could know the process's full history.

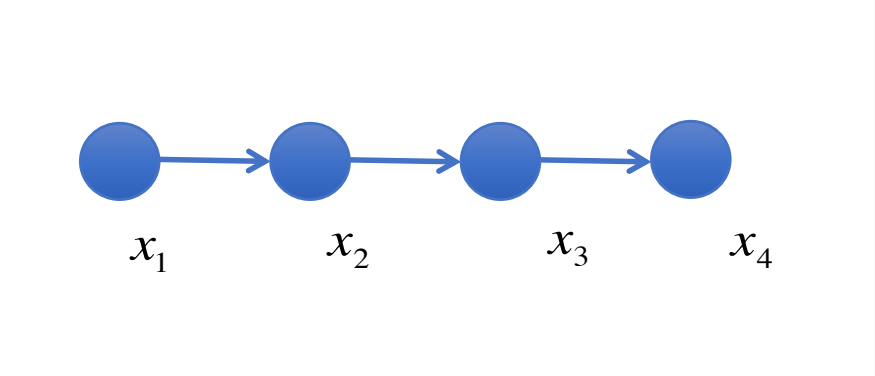

$$p(x_n|x_1, ..., x_{n-1}) = p(x_n|x_{n-1})$$

Hidden Markov model

- Hidden Markov Model is a model in which the system being modeled is assumed to be a Markov process with unobservable states
- Parameters of a Hidden Markov Model:
  - X - States
  - Y - Observations
  - A - State transition probabilities
    - a_{ij} is probability of transition from state i to j
  - B - output probabilities
    - b_{ij} is probability emission state i to observation j
  - π Initial state

Hidden Markov Model parameters

How can we estimate these parameters of a Hidden Markov Model from observations?

- Different Expectation Maximization (EM) algorithms exist that can be used to extract these model parameters from the data:
  - Baum-Welch
  - Viterbi
  - etc.

Hidden Markov Model

- Option 1: using Hidden Markov Model to model trajectories $\rightarrow$ instances are points on trajectories, we can represent the trajectory in grid cells and create a time series of the grid cells visited
- Issue with Option 1:
  - Trajectories are composed of movements with high speed and almost zero speed
  - Staying at home for 5 hours, being at work for 8 hours, ...
  - States are meaningful if the durations is considered $\rightarrow$ Hidden **semi**-Markov model considers an extra duration distribution for states
  - We have missing data in trajectories

Hidden semi-Markov Model (HSMM)

Give instances as ordered trajectory points in time the following model parameters should be calculated:

- A (transitions matrix)
- B (emission matrix)
- Π (initial state vector)
- D (State duration distribution) $\leftarrow$ New parameter in the HSMM

Option 2: Modeling the trajectories using Hidden semi-Markov Mode

- Estimate the parameters of the Hidden semi Markov Model
- Adapt the Baum Welch algorithm to take the missing into account

Hierarchical HSMM on human mobility data[5]

We will be able to find:

- **Super states** with duration of weekdays and week ends
- **States** with the duration of hours of stay in different locations

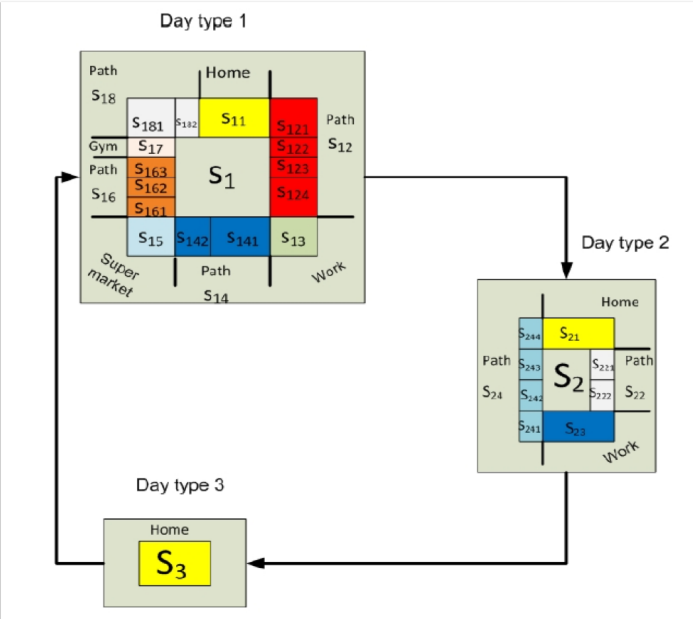

[5] Mitra Baratchi et al. "A hierarchical hidden semi-Markov model for modeling mobility data". In: *Proceedings of the 2014 ACM International Joint Conference on Pervasive and Ubiquitous Computing*. ACM. 2014, pp. 401–412.

Example of Hierarchical HSMM on Geolife data

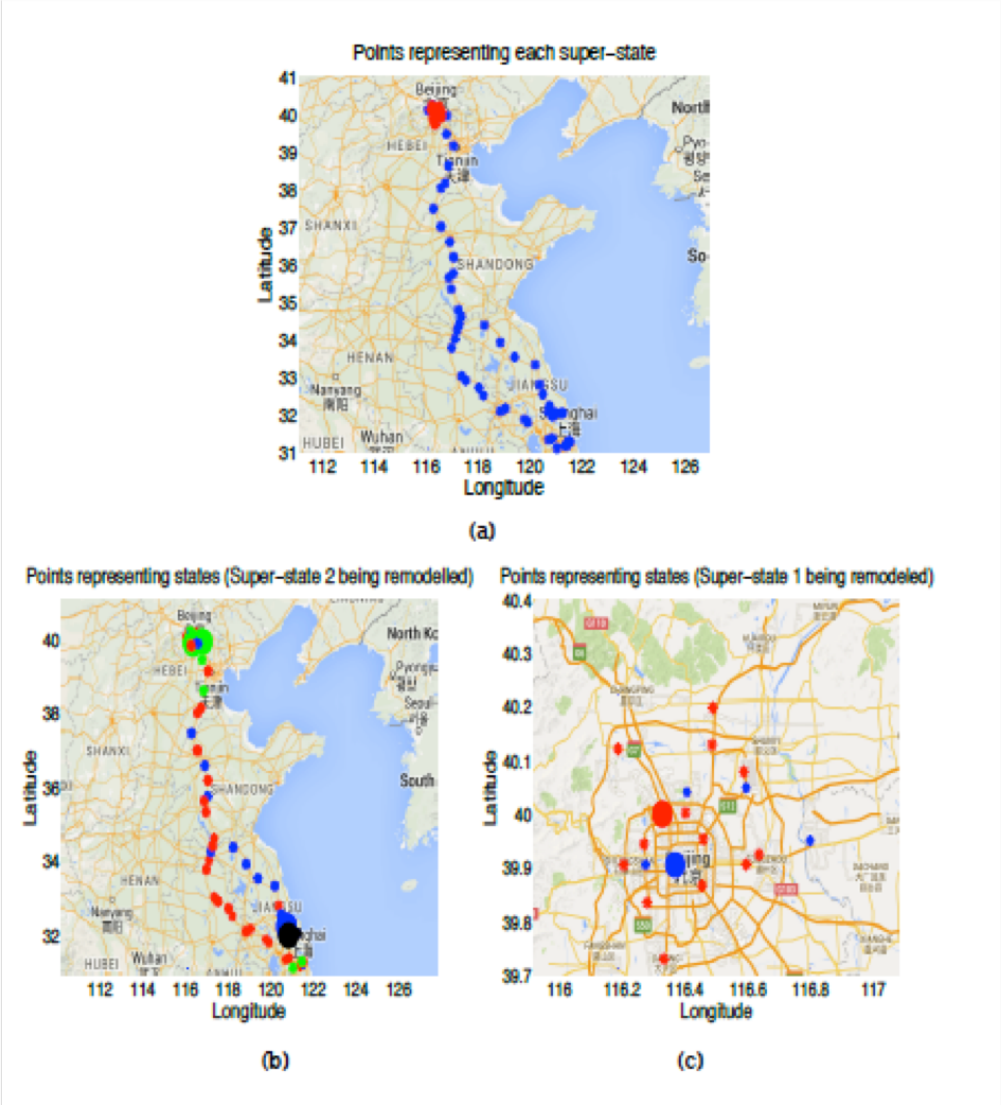

[6]

[6] Baratchi et al., "A hierarchical hidden semi-Markov model for modeling mobility data".

Part 4: Modeling social trajectories

What are different ways we can look at trajectory data

Query type	Location	Entity	time
1	**Fixed**	**Fixed**	Variable
2	**Fixed**	Variable	Variable
3	Variable	**Fixed**	Variable
4	Variable	Variable	Variable

Table 4: Different ways of looking at trajectory data

Research directions:

- Understanding users' interests based on their visits to locations.
- Understanding locations' functions via user mobility.
- **Point of interest (POI) recommendation**

POI recommendation

- **Given**:
  - Given data $U = \{u_1, u_2, ..u_n\}$ a set of users, and $L = \{l_1, l_2, ...l_m\}$ a set of POIs, and $C = \{c_{1,1}, ..., c_{i,j}\}$ a set of check-ins of users in POIs where $c_{i,j}$ denotes the number of times user u_i checked in l_j
- **Objective:**
  - Recommending a location to a user through inferring the preference of the user to check-in to a location they have not checked-in before
  - Predicting if this user will ever check-in to a POI (time is not that important)
  - Performance is typically measured through precision and recall of top K recommended locations

Do you know any specific algorithm that can be useful for POI recommendation?

POI recommendation

- Recommender systems are information filtering systems which attempt to predict the rating or preference that a user would give to an item, based on ratings that similar users gave and ratings that the user gave previously.
- Many different types of Location-Based Social Networks (LBSN) (Foursquare, Brightkite, Gowalla)

Challenges of POI recommendation

- **Implicit feedback**: check-ins, visits rather than explicit feedback in form of ratings
- **Data sparsity**: A lot of places do not have visit data, For example, the sparsity of Netflix data set is around 99%, while the sparsity of Gowalla is about $2.08 \times 10^{-4}\%$
- **Cold start**:
  - New locations have no ratings
  - New users have no history
- **Context**: we want the algorithms to be aware of:
  - Spatial influence
  - Social influence
  - Temporal influence

Collaborative filtering

- Memory-based
  - User-based
  - Item-based
- Model-based
  - Matrix factorization
  - SVD

Table of content

Memory-based

- **Memory-based:** Uses memory of past ratings
- **K-nearest neighbor:** Using data of nearest neighbors
- Predicting ratings by getting an average of ratings:
  - **User-based:** ratings based on a user's most similar neighbors
  - **Item-based:** ratings of a user based on an item's most similar neighbors

User-user collaborative filtering

We need to measure the similarity between users based on their check-in history

- The first component of user-based POI recommendation algorithm is determining how to compute the similarity weight $sim(u, v)$ between user u and v.

Collaborative filtering, similarity

	$item_1$	$item_2$	$item_3$	$item_4$	$item_5$	$item_6$	$item_3$
u_1	4			5	1		
u_2	5	5	4				
u_3				2	4	5	
u_4		3					3

- Consider u_i and u_j with rating vectors r_i and r_j
- Intuitively capture this: $sim(u_1, u_2) > sim(u_1, u_3)$

Cosine similarity

	$item_1$	$item_2$	$item_3$	$item_4$	$item_5$	$item_6$	$item_3$
u_1	4			5	1		
u_2	5	5	4				
u_3				2	4	5	
u_4		3					3

- $sim(u_i, u_j) = \frac{r_i . r_j}{||r_i|| \ ||r_j||} = \frac{r_i . r_j}{\sqrt{\sum_i r_i^2}\sqrt{\sum_i r_j^2}}$
- replace empty with 0
- $sim(u_1, u_2) = 0.38, sim(u_1, u_3) = 0.32$

Cosine similarity for check-ins

If we replace the **rating vector** by the user's **check-in vector** we can measure similarities.

- Check-ins are often very sparse, we can consider binary check-in vectors
- $c_{ij} = 1$ if user u_i has checked in $l_j \in L$ before
- The cosine similarity weight between users u_i and u_k,
- $w_{ik} = \frac{\sum_{l_j \in L} c_{ij} c_{kj}}{\sqrt{\sum_{l_j \in L} {c_{ij}}^2} \sqrt{\sum_{l_j \in L} {c_{kj}}^2}}$
- Recommendation score based on k most similar users
  - $\hat{c_{ij}} = \frac{\sum_{u_k} w_{ik} . c_{kj}}{\sum_{u_k} w_{ik}}$

Context: Geographic influence

- How to include geographical influences?
- The Tobler's First Law of Geography is also represented as geographical clustering phenomenon in users' check-in activities.
  - **Activity area of users:** Users prefer to visit nearby POIs rather than distant ones; people tend to visit POIs close to their homes or offices
  - **Influence area of POIs:** People may be interested in visiting POIs close to the POI they are in favor of even if it is far away from their home; users may be interested in POIs surrounded a POI that users prefer.

Different ways for considering the geographic influences[7]

- Power-law geographical model
- Distance-based geographical model
- Multi-center Gaussian geographical model

[7] Yonghong Yu and Xingguo Chen. "A survey of point-of-interest recommendation in location-based social networks". In: *Workshops at the Twenty-Ninth AAAI Conference on Artificial Intelligence*. 2015.

Power-law geographical model

- Check-in probability follows power law distribution
- $y = a \times x^b$
  - x and y refer to the distance between two POIs visited by the same user and its check-in probability
  - a and b are parameters of power law distribution
- For a given POI lj, user u_i, and her visited POI set L_i, the probability of u_i to check in l_j is:
  - $P(l_j|L_i) = \frac{P(l_j \cup L_i)}{P(L_i)} = \prod_{l_y \in L_i} P(d(l_j, l_y))$

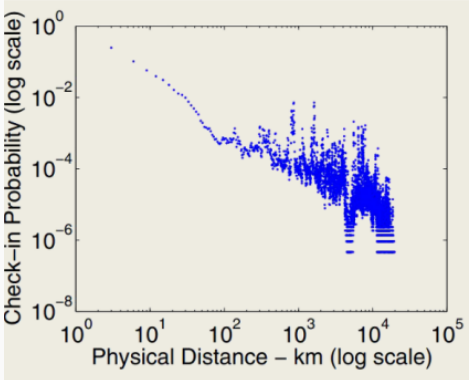

Figure 4: Check-in probabilities may follow a power law distribution[8]

[8] Mao Ye et al. "Exploiting geographical influence for collaborative point-of-interest recommendation". In:

Multi-center geographical influence

Geographical influence, multi-center

- Check-ins happen near a number of centers
  - Work area
  - Home area
  - etc.

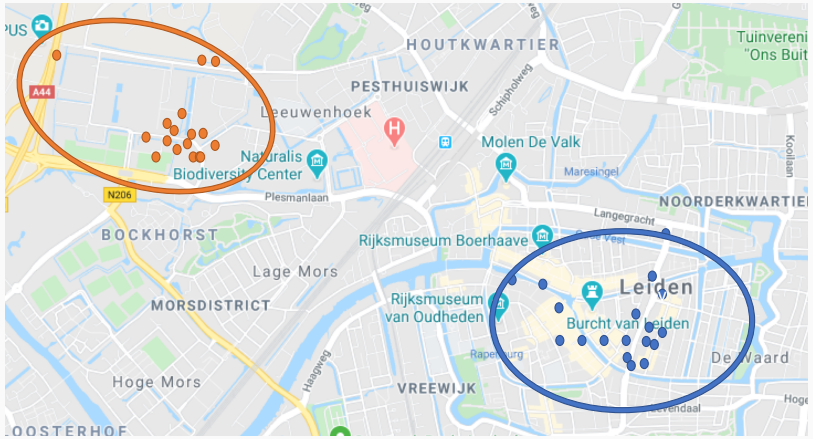

Multi-center geographical influence

- Probability of check-in of user u in location l
- Probability of l belonging to any of those centers
- $P(l|C_u) = \sum_{c_u=1}^{|C_u|} P(l \in c_u) \frac{f_{c_u}^{\alpha}}{\sum_{i \in C_u} f_i^{\alpha}} \frac{N(l|\mu C_u, \sum_{C_u})}{\sum_{i \in C_u} N(l|\mu_i, \sum_i)}$
  - Where $P(l \in c_u) = \frac{1}{d(l, c_u)}$ is the probability of POI l belonging to the center c_u ,
  - $\frac{f_{c_u}^{\alpha}}{\sum_{i \in C_u} f_i^{\alpha}}$ is the normalized effect of check-in frequency on the center c_u and parameter α maintains the frequency aversion property
  - $N(l|\mu C_u)$ is the probability density function of Gaussian distribution with mean μ_{C_u} and convariance matrix $\sum_{C_U}$

Social influence

- Depending on a source, social information may also be available which can be used to improve the recommendation performance
- The social influence weight between two friends u_i and u_k based on both of their social connections and similarity of their check-in activities
- $SI_{kj} = \nu . \frac{|F_k \cap F_i|}{|F_k \cup F_i|} + (1 - \nu) \frac{|L_k \cap L_i|}{|L_k \cup L_i|}$
  - ν is a tuning parameter ranging within $[0, 1]$
  - F_k and L_k denote the friend set and POI set of user u_k

How to put all information in one model?

A recommender system which has embedded all these influences?

- **Fused model:** The fused model fuses recommended results from collaborative filtering method and recommended results from models capturing geographical influence, social influence, and temporal influence.

Fused model

- Check-in probability of user i in location j:
- $S_{i,j} = (1 - \alpha - \beta)S^u_{i,j} + \alpha S^s_{i,j} + \beta S^g_{i,j}$
  - $S^u_{i,j}$, $S^s_{i,j}$, $S^g_{i,j}$ are user preference, social influence, and geographical influence
  - where (α and β) ($0 \leq \alpha + \beta \leq 1$) are relative importance of social influence and geographical influence

Table of content

Model-based recommendation

- **Latent variable models:** how to model users and items without having any features of them? (e.g. is there a latent factor showing how cosy a place is?)
- **Build the hidden model of a user:** what does a user look for in a POI?
- **Build the hidden model of an item:** what does a POI offer to users?
- **Methods:**
  - Matrix factorization
  - Singular value decomposition

Factorization: Latent factor models

Assume that we can approximate the rating matrix R as a product of U and P^T

	p_1	p_2	p_3	p_4
u_1		4.5	2	
u_2	4.0		3.5	
u_3		5.0		2.0
u_4		3.5	4.0	1.0

R

$=$

$(k = 2)$ factors

u_1	1.2	0.8
u_2	1.4	0.9
u_3	1.5	1.0
u_4	1.2	0.8

U

$\times$

p_1	p_2	p_3	p_4
1.5	1.2	1.0	0.8
1.7	0.6	1.1	0.4

P^T

How do we find U and P matrices?

- Singular value decomposition SVD
- ...

SVD (Singular value decomposition)

- Σ is a diagonal where entries are positive and sorted in decreasing order
- U and V are column orthogonal: $U^T U = I$, $V^T V = I$
- This leads to a unique decomposition U, V, Σ

Optimizing by solving this problem

- Find matrices U and Σ and V that minimize this expression
- $min_{U,V,\Sigma} \sum_{i,j \in A} (A_{ij} - [U \Sigma V^T]_{ij})^2$
- In case of sparse matrices we have to makes sure that error is calculated on the non-zero elements

How to include other context in a matrix factorization model?

- **Joint model:** The joint model establishes a joint model to learn the user preference and the influential factors together

Joint model

Two different types of joint models:

- Incorporating factors (e.g., geographical influence and temporal influence) into traditional collaborative filtering model like matrix factorization and tensor factorization
- Generating a graphical model according to the check-ins and extra influences like geographical information.

Joint geographical modeling and matrix factorization

Augment user's and POI's latent factors with geographical influence

- **Activity areas** of a user are determined by the grid area where the user may show up and a number indicating the possibility of appearing in that area
- **Influence area** of a POI are the grid cells to which the influence of this POI can be propagated and a number quantifying the influence from this POI.

Joint geographical modeling and matrix factorization[9]

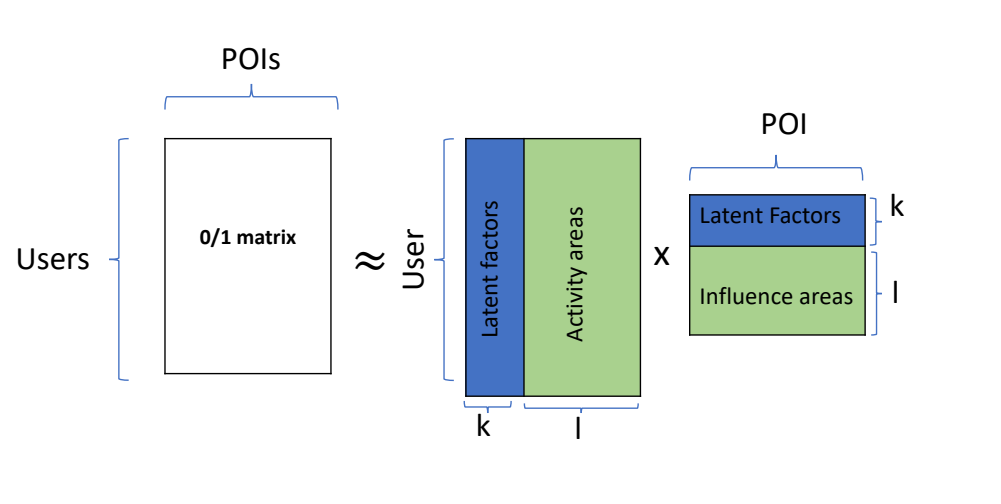

Figure 5: Geo matrix factorization

- **MF**: $R = UP^T$
- **GeoMF**: $R = UP^T + XY^T$
  - X is users' activity area matrix
  - Y is POIs' influence area matrix

[9] Defu Lian et al. "GeoMF: joint geographical modeling and matrix factorization for point-of-interest recommendation". In: *Proceedings of the 20th ACM SIGKDD international conference on Knowledge discovery and data mining*. ACM. 2014, pp. 831–840.

Generating influence areas

The influence areas can be captured in the following manner and be added to the GeoMF model

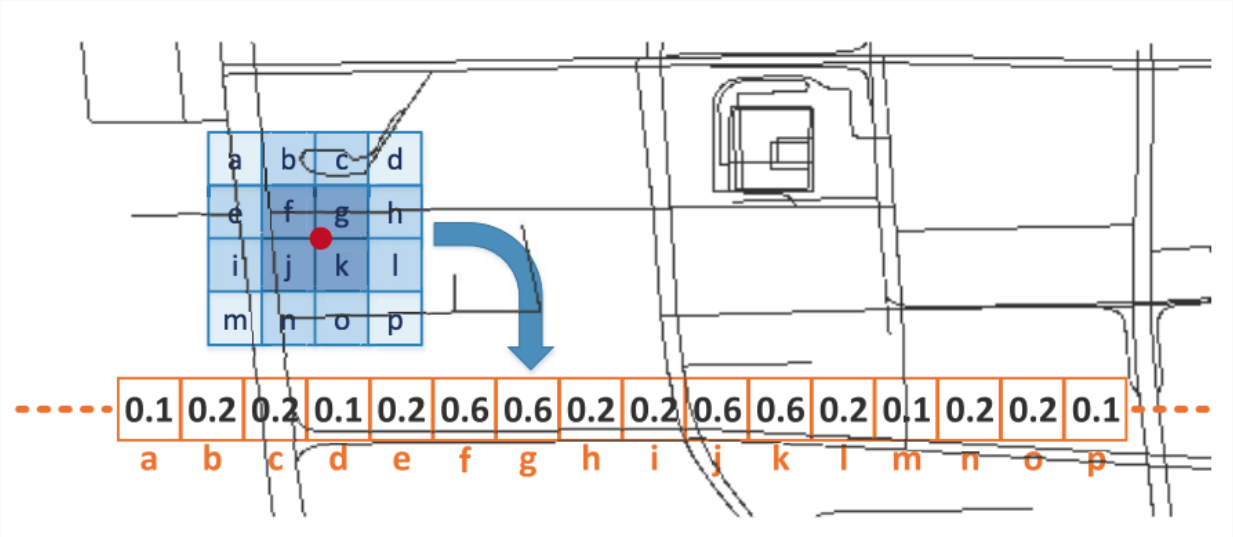

Figure 6: Generating influence areas for POIs

10

[10] Lian et al., "GeoMF: joint geographical modeling and matrix factorization for point-of-interest recommendation".

Lessons learned

- There is a considerable body of work in urban computing trying to adapt available ML algorithms to spatio-temporal data
- When dealing with a new ML problem for spatio-temporal data:
  - First identify the temporal and spatial factors you want to consider
  - Ask yourselves what ML algorithms have the potential to solve this problem?
    - Spatial clustering offered by DBSCAN
    - Temporal modeling offered by dynamic models
    - Joint user-POI modeling offered by information filtering algorithms

Lessons learned (continued)

- *(continued)* When dealing with a new ML problem for spatio-temporal data:
  - Identify how you can adapt the selected algorithm by augmenting it with other spatial and temporal modeling capabilities
  - See if you can find a good way to deal with noise, missing data, inconsistent sampling issues of data algorithmically.